

**Site Name:** Ghyll Scaur Quarry (Millom Rock Park)

**Site No.:** 4.027

**Location:** Millom

**Area:** Copeland

**Grid Ref.:** SD170830

**BGS Map:** 48

**Easting:** 317081

**Northing:** 482860

**Access Description:**

Public access to the Rock Park (but not to the quarry). From A5093, turn signed for School Ellis. Small car park on left at SD 172 834.

**Mobility Access:** -

**Exposure Type:** Working quarry

**Rating:** 4 Star

**Leaflet:** [https://www.cbdc.org.uk/CumbriaLGS/Leaflets/4\\_027.pdf](https://www.cbdc.org.uk/CumbriaLGS/Leaflets/4_027.pdf)

**Site Summary:**

Rock Park and BVG visible in quarry.

**Site Description:**

Active quarry (Aggregate Industries). Millom Park Formation, BVG, Harrath Member of the Waberthwaite Tuff Fm - a pink/cream welded rhyolitic tuff mostly massive, coarse and fine grained. Rock Park with viewing platform and large samples of rock types from around the Lake District.

**Reference:** -



General view of quarry

**More Photos:**

[https://www.cbdc.org.uk/CumbriaLGS/Images/4\\_027\\_2.jpg](https://www.cbdc.org.uk/CumbriaLGS/Images/4_027_2.jpg)

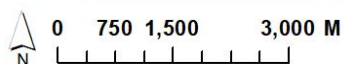
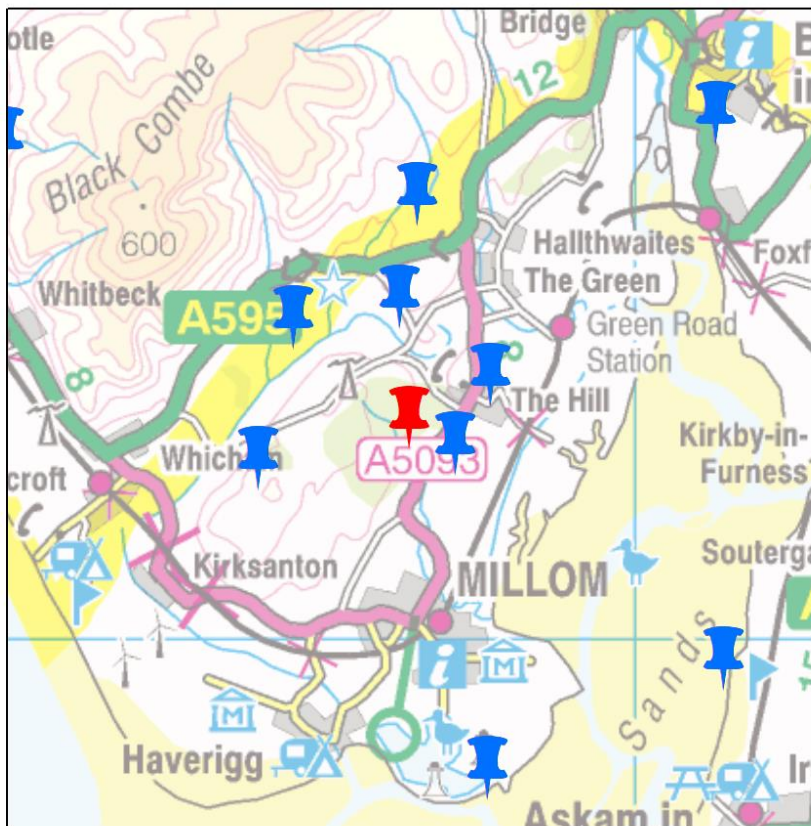
[https://www.cbdc.org.uk/CumbriaLGS/Images/4\\_027\\_3.jpg](https://www.cbdc.org.uk/CumbriaLGS/Images/4_027_3.jpg)

[https://www.cbdc.org.uk/CumbriaLGS/Images/4\\_027\\_4.jpg](https://www.cbdc.org.uk/CumbriaLGS/Images/4_027_4.jpg)

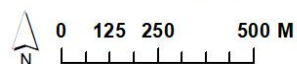
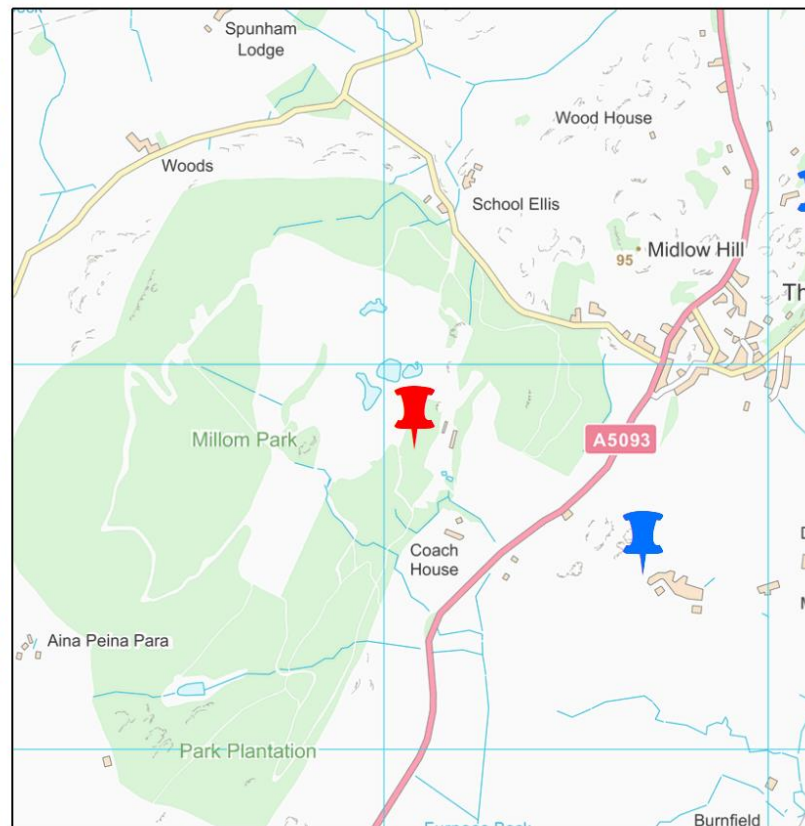
[https://www.cbdc.org.uk/CumbriaLGS/Images/4\\_027\\_5.jpg](https://www.cbdc.org.uk/CumbriaLGS/Images/4_027_5.jpg)

**Site Name:** Ghyll Scaur Quarry (Millom Rock Park)



**Site No.:** 4.027



Easting: 317081  
Northing: 482860



Lat: 54.23456  
Lng: -3.27229

-  Local Geological Site (LGS)
-  Other LGS nearby

