



Site Name:	Gelt Woods	Site No.:	1.006
Location:	Brampton	Area:	Carlisle
Grid Ref.:	NY525587	BGS Map:	18
Easting:	352519	Northing:	558761

Access Description: Turn off A692 km S of Brampton to Low Gelt Bridge. Small car park at entrance to woods (NY 520592).
Mobility Access: No

Exposure Type: Disused quarry **Rating:** 3 Star

Leaflet: https://www.cbdc.org.uk/CumbriaLGS/Leaflets/1_006.pdf

Site Summary:
St. Bees Sandstone (Sherwood Sandstone) exposed in river cutting and old quarries

Site Description:
Spectacular potholes caused by active downcutting of river bed. Old quarries in St Bees Sandstone. Sandstone massive but periodically interrupted by chocolate coloured shales. Distinct channelling and ripples in bedding planes.

Reference: -


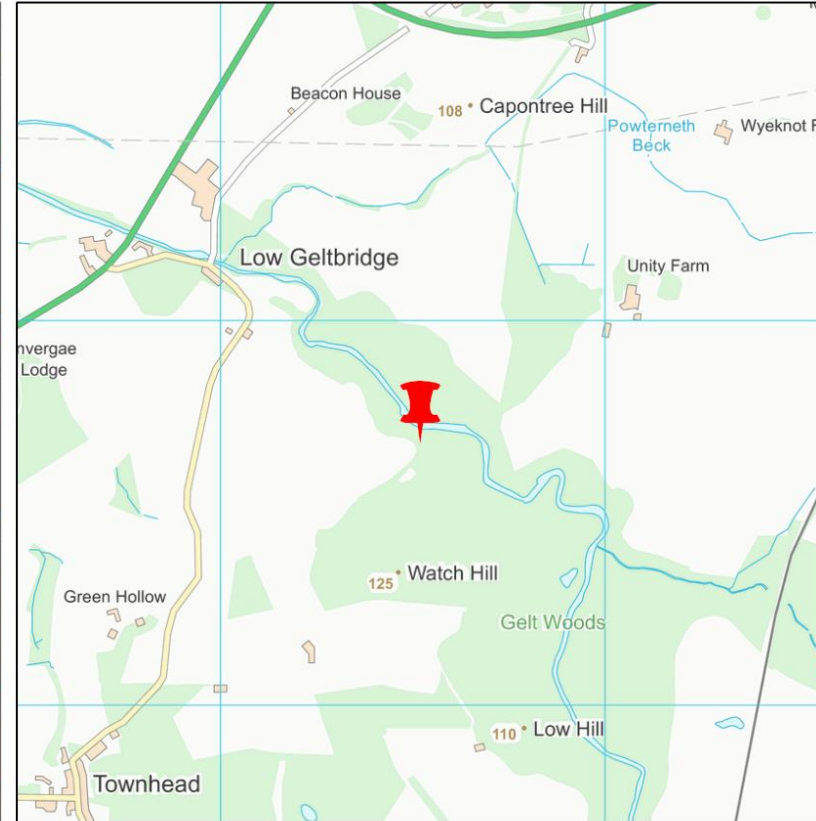
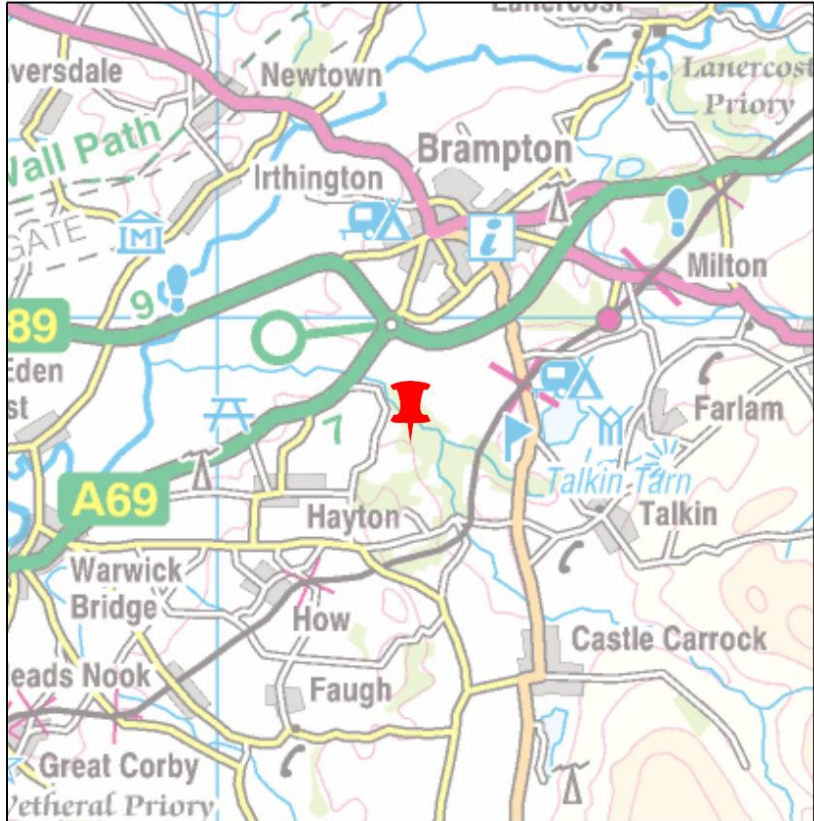


Potholes in river Gelt.


More Photos:
https://www.cbdc.org.uk/CumbriaLGS/Images/1_006_2.jpg
https://www.cbdc.org.uk/CumbriaLGS/Images/1_006_3.jpg
-
-

Site Name: Gelt Woods



1.006



Easting: 352519
Northing: 558761



Lat: 54.92128
Lng: -2.74232

-  Local Geological Site (LGS)
-  Other LGS nearby

